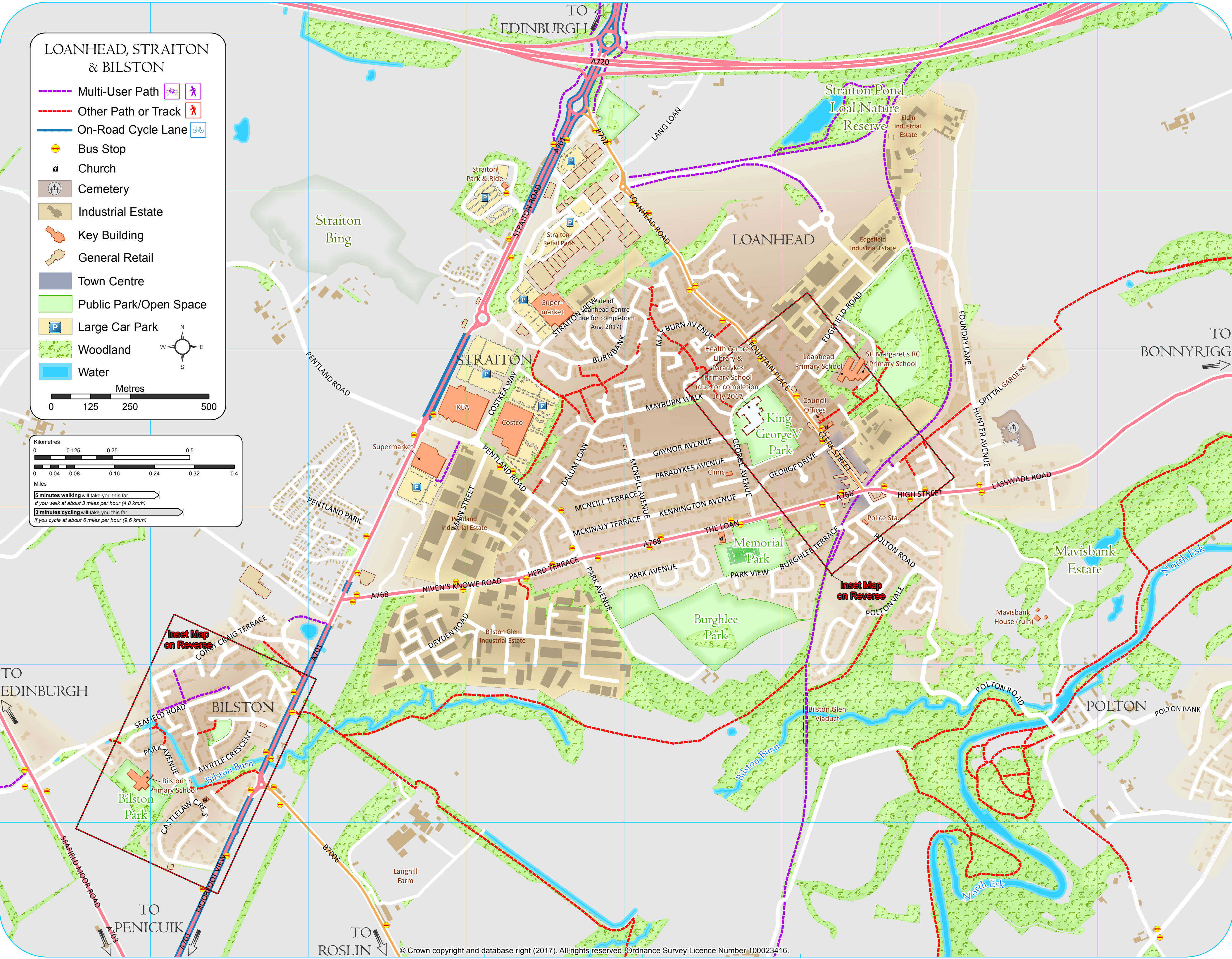
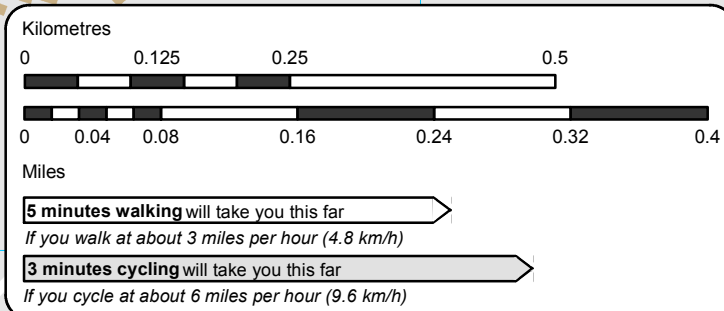
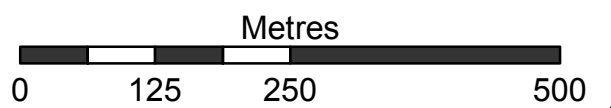
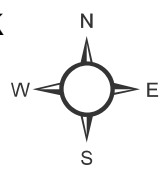


LOANHEAD, STRAITON & BILSTON

- Multi-User Path
- Other Path or Track
- On-Road Cycle Lane
- Bus Stop
- Church
- Cemetery
- Industrial Estate
- Key Building
- General Retail
- Town Centre
- Public Park/Open Space
- Large Car Park
- Woodland
- Water



Inset Map on Reverse

Inset Map on Reverse